

# Station Gateway (Phase 1)

Crawley Town Deal Board Update

25 September 2024



# Background

£7.4m priority project within Crawley Growth Programme, Crawley Towns Fund Investment Plan and Town Centre Regeneration Programme.

Key project objectives for Phase 1:

Deliver an enhanced bus station and improve bus traffic flows.

Deliver environmentally sustainable design and inclusive access for public realm improvements.

Deliver improved cycle and pedestrian access between railway and bus stations, County Mall and The Martlets.

Prepare for future phases of the Station Gateway scheme and further funding bids.



# Progress Summary

4-week public consultation period (Feb-Mar) was held on the Cabinet mandated GA Option A proposals.

In parallel, key stakeholder consultations were held with WSCC and Metrobus et al. where alternative proposal GA Option B was developed.

Pre-Application enquiry meeting was held with the CBC Local Planning Authority (LPA) in April, where Option B was presented with key stakeholders in attendance.

Formal feedback from the LPA received in July, where GA Option C was developed in response, with agreement from key stakeholders.


Subsequent informal feedback and agreement from LPA to submit Option C for the planning application submission. Option C also addresses feedback from the public.



# Proposed Haslett Avenue West Plan (Option C)



# Proposed Station Way / Friary Way Junction Plan (Option C)



# Proposed GA Site Plan (Option C)


1. Reconfigure existing bus station.
2. Provisioning of a configured bus stop shelter and seating.
3. Turning facility for a north bound bus to return south.
4. Turning facility for a south bound bus to return north.
5. Provisioning of a shelter for Red, Blue, Green and Tan Buses.
6. Provisioning of a shelter for Yellow Buses.

Existing station - Circular entrance. Exit retained for West and Eastbound Flow


Proposed Bus Stand location (with extension to accommodate bus to turn) - Over far side of bus stand

21. Do  
22. Do

Proposed view along HAW looking west  
(Option C)



Proposed view along HAW looking east  
(Option C)






# Proposed view along the Martlets looking north

Option C



Proposed view along the Martlets looking south  
(Option C)



# Next Steps



END

