







Legend

-  SFRA Study Area
-  1% AEP Fluvial event plus 25%
-  1% AEP Fluvial event plus 35%
-  1% AEP Fluvial event plus 70%
-  Flood Zone 2 (proxy)



Crawley and Horsham Councils
SFRA: APPENDIX D
FLUVIAL CLIMATE CHANGE FLOOD
RISK MAPPING

This document is the property of Jeremy Benn